

**MBSHC (Mediterranean and Black Seas  
Hydrographic Commission)  
XXI. conference, Spain  
11. – 13. June 2019**

**National report SLOVENIA**

**03. June 2019**

## INDEX

<b>1</b>	<b>Hydrographic Office .....</b>	<b>3</b>
<b>2</b>	<b>Surveys.....</b>	<b>4</b>
<b>3</b>	<b>New charts, publications &amp; updates .....</b>	<b>5</b>
<b>3.1</b>	<b>Paper charts and publications.....</b>	<b>5</b>
<b>3.2</b>	<b>ENCs .....</b>	<b>8</b>
<b>4</b>	<b>MSI.....</b>	<b>9</b>
<b>5</b>	<b>Capacity building.....</b>	<b>9</b>
<b>6</b>	<b>Project cooperation.....</b>	<b>9</b>

# 1 HYDROGRAPHIC OFFICE

## 1.1 General

Regarding operational structure of the Slovenian hydrographic office, there are two public bodies, which are working in this service:

- **Ministry of Infrastructure of the Republic of Slovenia, Directorate for aviation and maritime transport, Maritime Division** which is acting as official national HO, and
- **Geodetic Institute of Slovenia**, which is a contractual technical support to the Ministry of Infrastructure for all the work related to hydrography.

Contact information:

Ministry of infrastructure of the Republic of Slovenia  
Directorate for aviation and maritime transport  
Maritime Division  
Langusova ulica 4  
SI-1000 Ljubljana  
Slovenia  
[www.mzi.gov.si/en/](http://www.mzi.gov.si/en/)

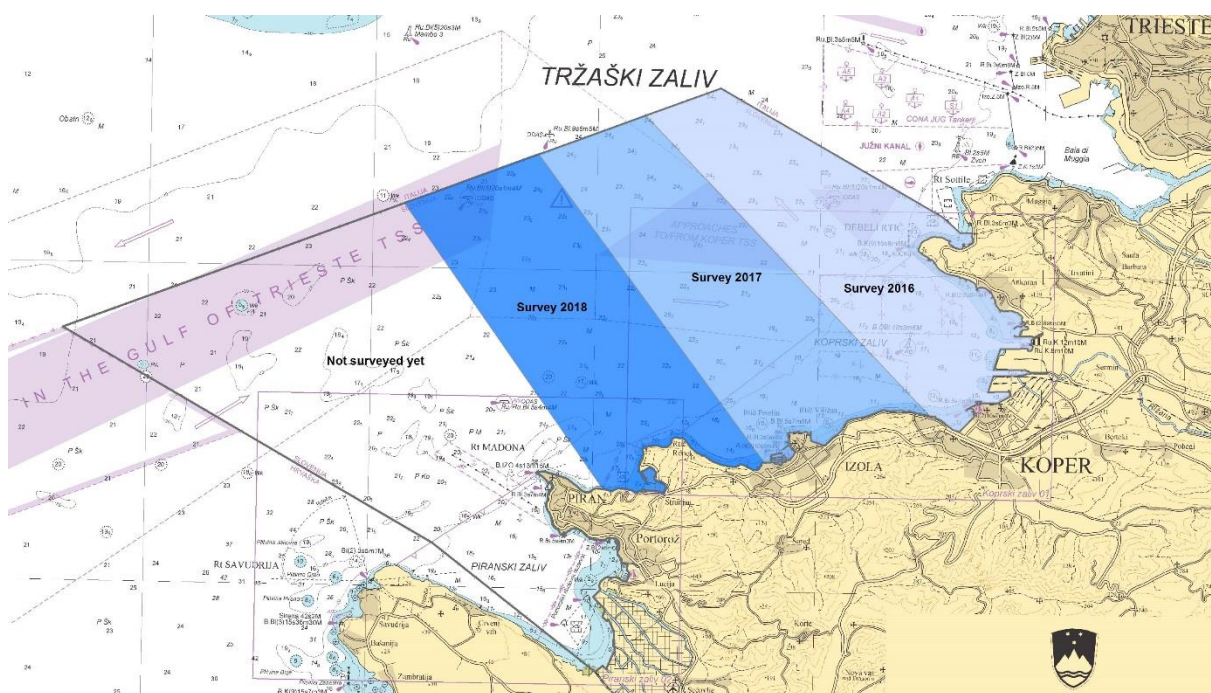
Geodetic institute of Slovenia  
Jamova cesta 2  
SI-1000 Ljubljana  
Slovenia  
[www.gis.si/en/](http://www.gis.si/en/)

In May 2019 update for IHO publication P-5 IHO Yearbook has been sent.

## 2 SURVEYS

In 2016 Slovenia started high resolution multibeam hydrographic surveys which will cover all Slovenian waters in next 5-6 years. This year is the fourth stage and each year will cover around 40 km<sup>2</sup>. Survey status is shown on the chart.

Each year there are continuous surveys in Port of Koper to monitor maintained depth.



### 3 NEW CHARTS, PUBLICATIONS & UPDATES




#### 3.1 Paper charts and publications

In 2014 we started to implement "print-on-demand" system of printing paper charts. In 2018 we issued new editions of Slovenian paper nautical charts Tržaški zaliv 03 (Gulf of Trieste) and Piranski zaliv 02 (Piran Bay).

This year we are planning to issue new editions of Slovenian paper nautical chart Koprski zaliv 01 - INT 3469 (Koper Bay) and Pristanišče Koper 04 (Port of Koper).

All existing charts and publications are regularly updated by monthly NtM, which are accessible at:

[http://www.mzi.gov.si/si/delovna\\_podrocja/pomorstvo\\_in\\_plovba\\_po\\_celinskih\\_vodah/pomske\\_karte/publikacije\\_in\\_obvestila\\_za\\_pomorske/](http://www.mzi.gov.si/si/delovna_podrocja/pomorstvo_in_plovba_po_celinskih_vodah/pomske_karte/publikacije_in_obvestila_za_pomorske/)



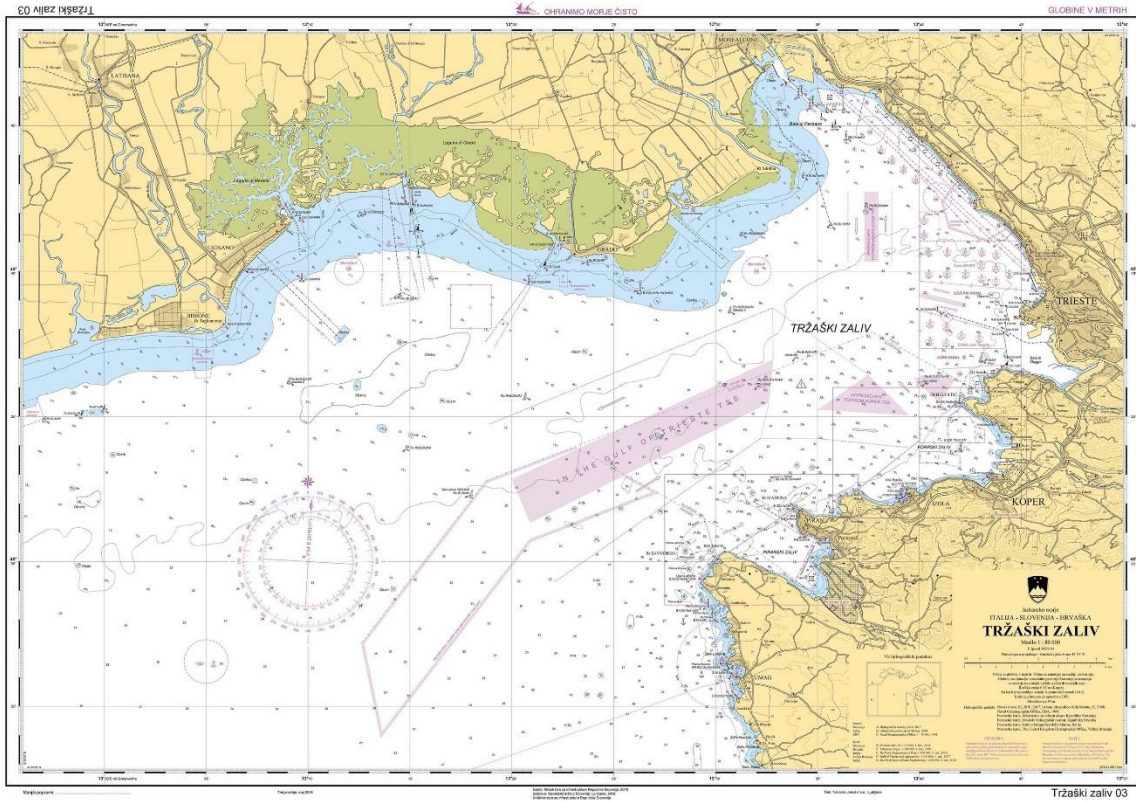
REPUBLIKA SLOVENIJA  
MINISTRSTVO ZA INFRASTRUKTURO

**OBVESTILO ZA POMORSKE**  
NOTICE TO MARINERS

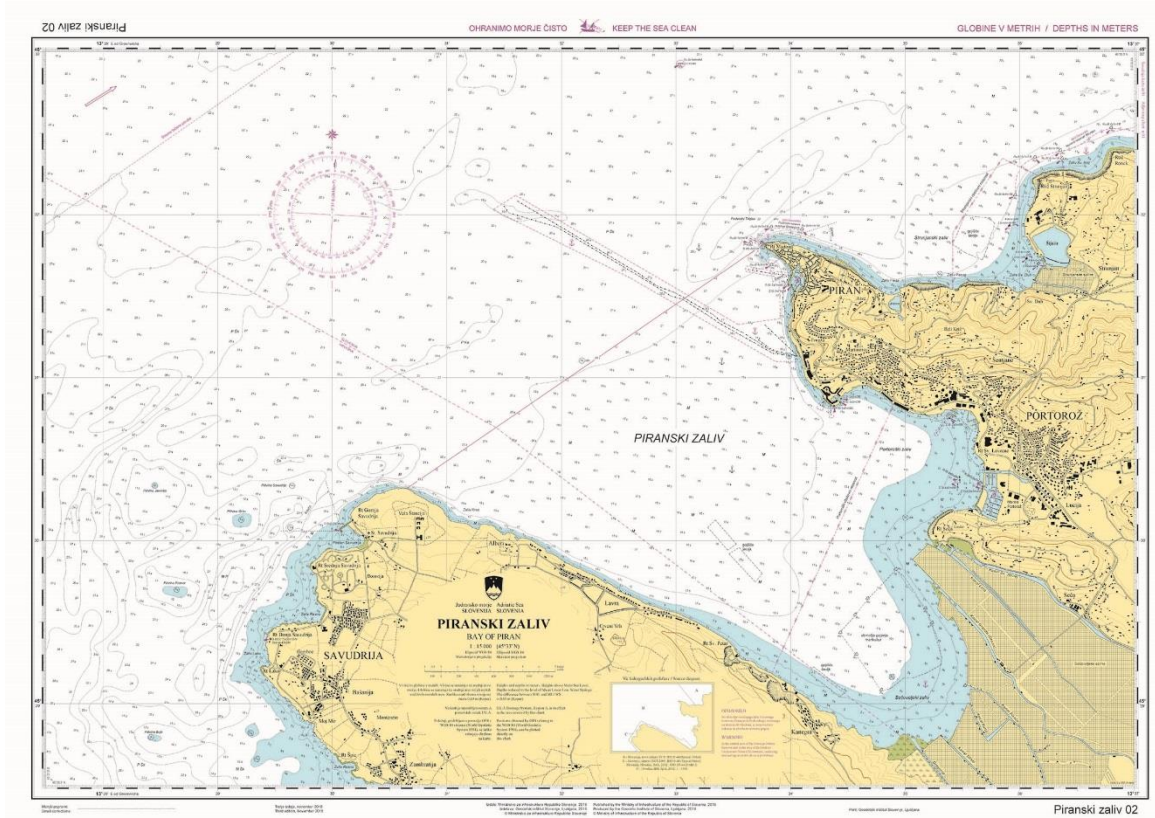
JUNI 2015 June 2015	Obvestila: 1 Notices: 1	Opozorila: 0 Warnings: 0
<b>Vsebina</b>		
<b>Contents:</b>		
Poglavje A	Uvodna pojava	
Section A	Exploratory Notice	
Poglavje B	Popravek navigacijskih kart	
Section B	Corrections of Charts	
Poglavje C	Popravek različnih publikacij	
Section C	Corrections of Publications	
Poglavje D	Obvestila	
Section D	Information	
Pomorščaki in ostale uporabnike navigacijskih kart in publikacij se naproša, da o vseh spremembah, pomembnih za varnost plovbe, na morju, obali, obsehi za navigacijo, navigacijskih kartah ali publikacijah dajo svoja obvestila Upravi RS za pomorstvo. Obrazec za sporočanje sprememb <b>Obv-NDP-1</b> se nahaja na koncu tega obvestila.		
Mariners and other users are requested to notify the Slovenian Maritime Administration of any important change for the safety of navigation on the sea, coastline, aids to navigation, charts or publications. The Form for notifying amendments <b>Obv-NDP-1</b> used to submit such reports is at the end of this Notice.		
Spletna stran obvestil: <a href="http://www.mzi.gov.si">www.mzi.gov.si</a>		
Notico za marinarje vsebuje:		
Naslov za javljanje sprememb: Uprava RS za pomorstvo		
Address for notification of changes: Ukrajina trg 2		
6000 Koper		
tel: 05 (6) 32 130		
fax: 05 (6) 32 102		
<a href="http://www.mzi.gov.si">www.mzi.gov.si</a>		
e-pošta: <a href="mailto:info@mzi.gov.si">info@mzi.gov.si</a>		
Izdajevalna kart. publikacij in obvestil: Geodetski inštitut Slovenije		
Production of charts, publications and notices: Jarmova cesta 2		
1000 Ljubljana		
tel: 01 250 29 00		
fax: 01 425 09 77		
<a href="http://www.gis.gov.si">www.gis.gov.si</a>		
e-pošta: <a href="mailto:info@gis.si">info@gis.si</a>		



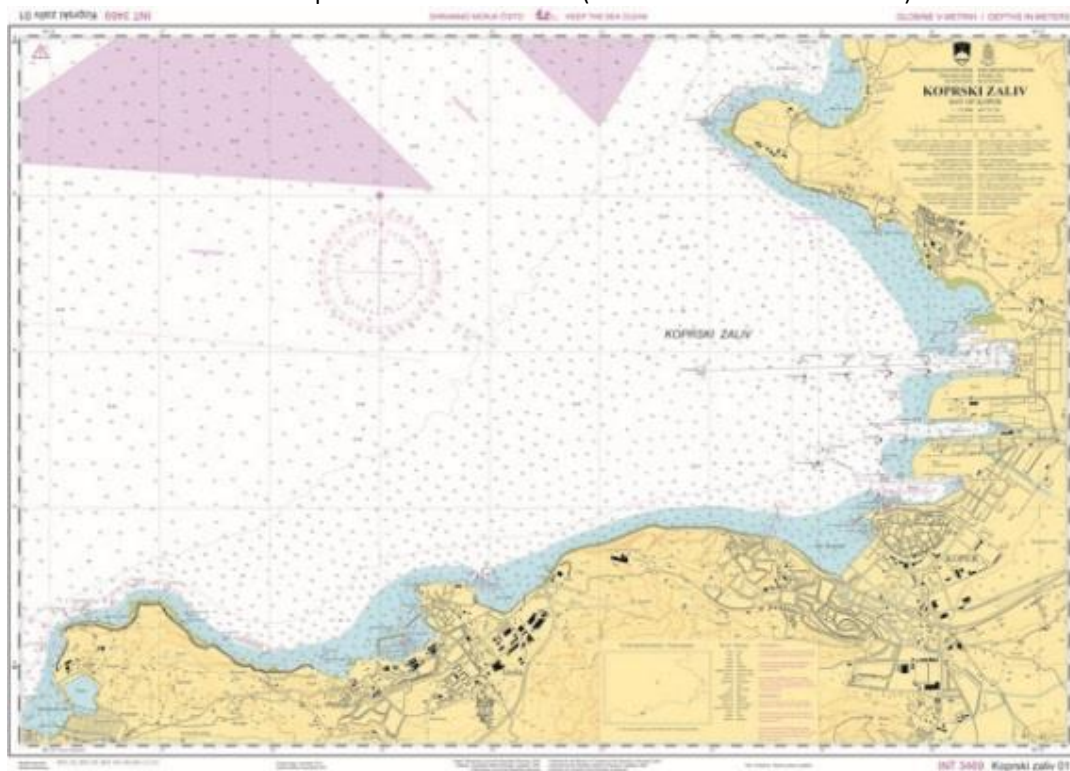
3<sup>rd</sup> edition: Tržaški zaliv 03 (year 2018)



3<sup>rd</sup> edition: Piranski zaliv 02 (year 2018)



2<sup>nd</sup> edition: Koprski zaliv 01 – INT 3469 (3<sup>rd</sup> edition scheduled in 2019)



2<sup>nd</sup> edition: Pristanišče Koper (3<sup>rd</sup> edition scheduled in 2019)



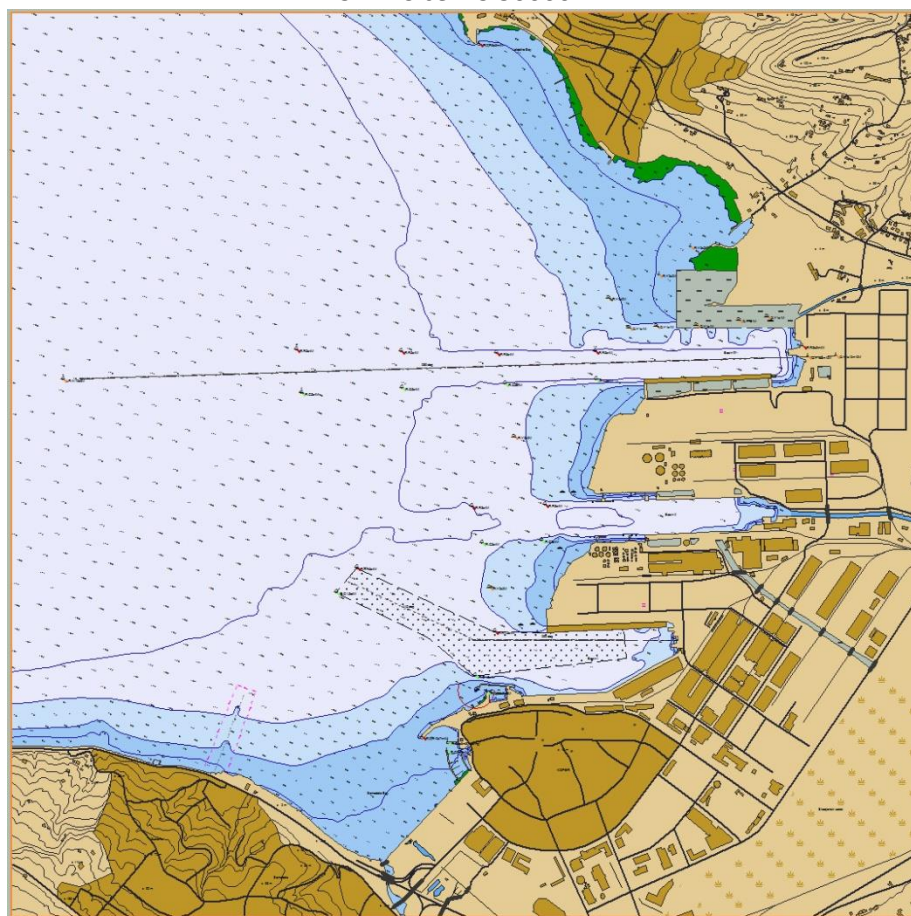


### 3.2 Electronic nautical charts - ENCs

In July 2014 Slovenia became full member of IC-ENC. First ENC was released in November 2015. In mid 2016 our main ENC expert resigned from the office, so new colleague took over the hydrography department. She attended the 2 weeks ENC validation training course, which was organized by IC-ENC in Genova in April this year.

We are planning to publish new extended edition of ENC cell in June or July 2019. Last year we also bought new SW for ENC compilation and validation.

SI ENC cell: SI500001





## 4 MSI

There are no regular MSI activities in Slovenia. In the event of navigational or weather warnings they are promulgated by VHF transmissions by the Slovenian Maritime Administration (SMA). The SMA is also responsible for search and rescue operations in Slovenian waters.

Contact information:

Ministry of infrastructure of the Republic of Slovenia  
Slovenian Maritime Administration  
Ukmarjev trg 2  
SI-6000 Koper  
Slovenia  
[www.up.gov.si/en/](http://www.up.gov.si/en/)

## 5 CAPACITY BUILDING

Title	IC-ENC International ENC Validation Training Course
Place	Genova, Italy, April 2019
No of Attendees	1
Sponsored by	IC-ENC

Title	Cat B Cartographic Course
Place	Taunton, UK, Sep-Dec 2019
No of Attendees	1
Sponsored by	Geodetic institute of Slovenia, HO Slovenia

Geodetic institute of Slovenia has applied for other short course that the IHO may organise in the near future.

## 6 PROJECT COOPERATION

Slovenia (Geodetic institute of Slovenia) has/is participating in the following EU projects:

- High resolution seabed mapping EASME/EMFF/2016/005
- EMODnet Bathymetry - High resolution seabed mapping EASME/EMFF/2018/007